

# RALLYE

international du

# VALAIS

25 - 27 octobre 2012

[WWW.RIV.CH](http://WWW.RIV.CH)

**FIA**  
EUROPEAN  
RALLY  
CHAMPIONSHIP

 **Le Matin**

 **APG|SGA**

Avec le soutien de la  
 **Loterie Romande**

  
**CITROËN**

**VERBIER\***  
ST-BERNARD

**CAFFÈ  
CHICCO  
DORO**

**Cm**  
CRANS MONTANA



**TAGHeuer**  
SWISS AVANT-GARDE SINCE 1860

 AVEC LE SOUTIEN  
DE LA VILLE DE  
**MARTIGNY**



**VILLE DE SION**

**auto  
sport**



Streckenpläne



1 Anzère  
12,76 km

2 étape 1  
jeu 25/10

1 Crans-Montana  
11,30 km

Casernes



cours  
Roger Bonvin



3 Les Casernes  
8,02 km

10

étape 2  
ven 26/10

4 7 Vercorin  
26,75 km

étape 3  
sam 27/10

13 Les Cols  
37,73 km

5 8 Veysonnaz  
13,15 km

6 9 Nendaz  
12,12 km

12 Croix de Coeur  
31,48 km

16 Verbier  
20,46 km

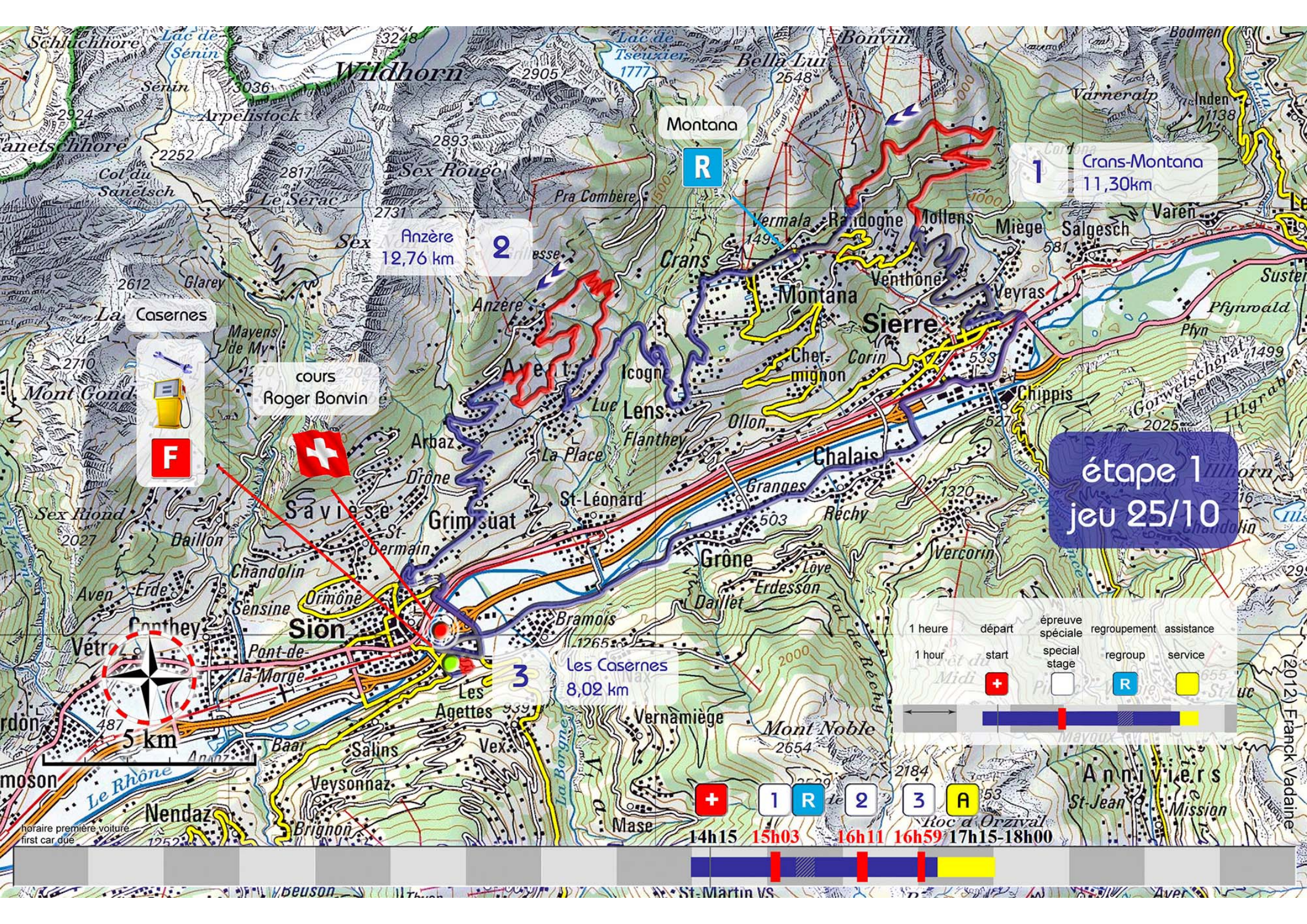
15 Col des Planches  
25,29 km

11 Bruson  
17,03 km

14

-  départ du rallye
-  arrivée du rallye
-  parc d'assistance
-  ravitaillement en carburant
-  parc fermé
-  parc de regroupement





Montana

**R**

**1** Crans-Montana  
11,30km

Anzère  
12,76 km

**2**

Casernes



cours  
Roger Bonvin



étape 1  
jeu 25/10

Les Casernes  
8,02 km

**3**

1 heure	départ	épreuve spéciale	regroupement	assistance
1 hour	start	special stage	regroup	service



5 km

**+**

**1**

**R**

**2**

**3**

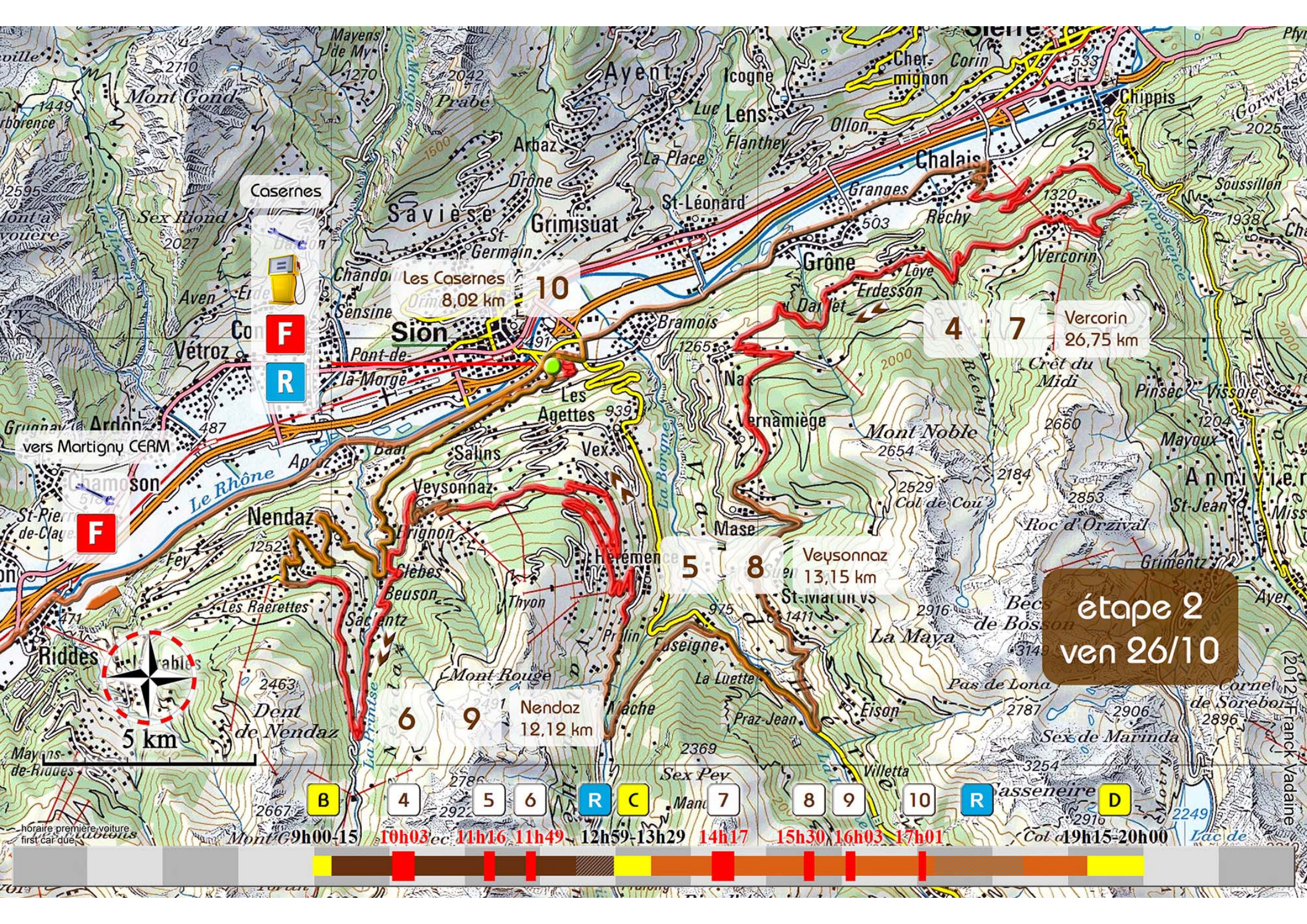
**A**

14h15 15h03 16h11 16h59 17h15-18h00

horaire première voiture  
first car due



(2012) Franck Vadaine



Casernes



4

7

Vercorin  
26,75 km



5

8

**étape 2**  
**ven 26/10**



Nendaz  
12,12 km



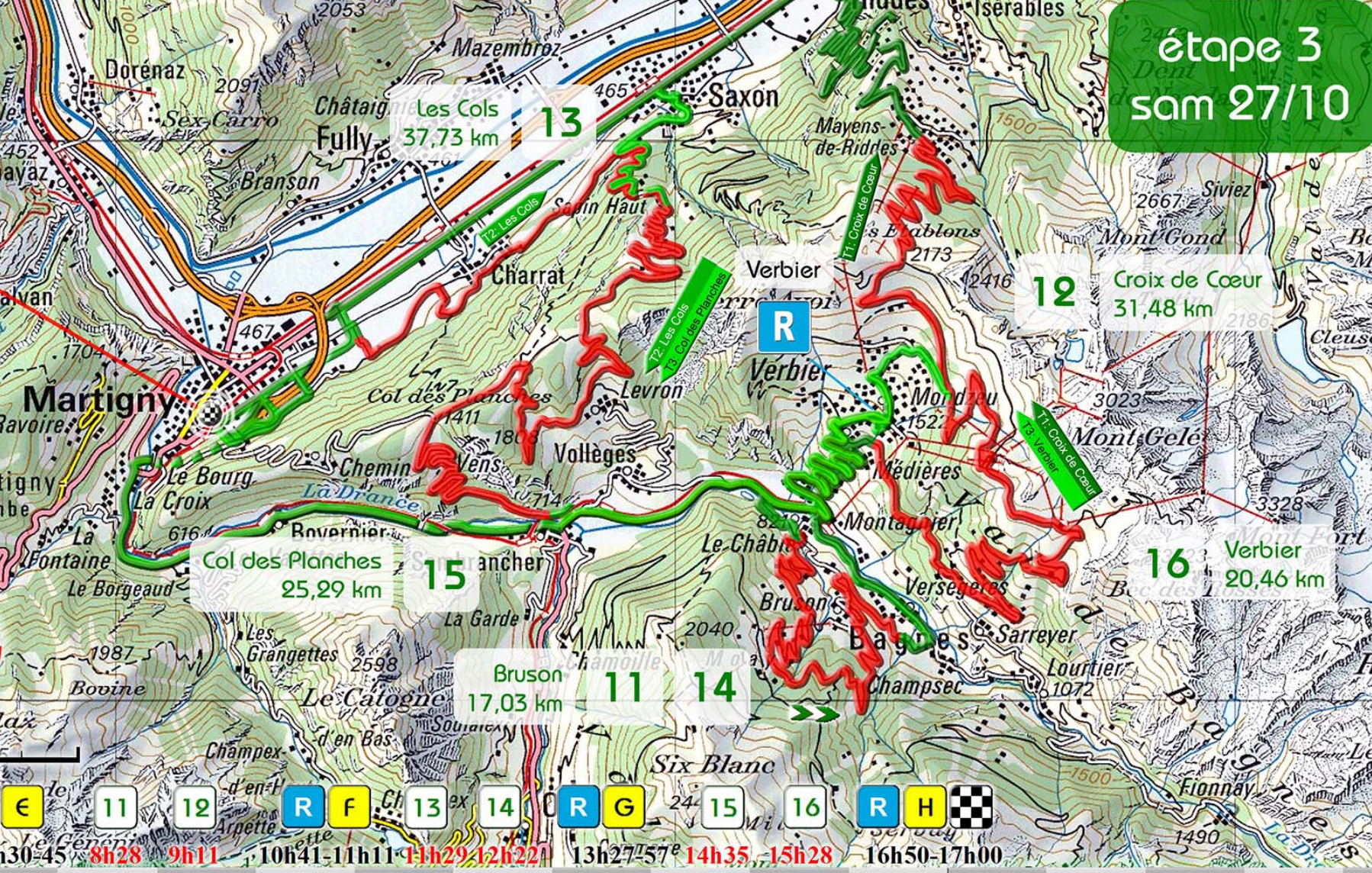
horaire premiere voiture first car due

09h00-15h03 10h03-11h16 11h49-12h59 13h29-14h17 15h30-16h03 17h01-19h15-20h00



étape 3  
sam 27/10

CERM

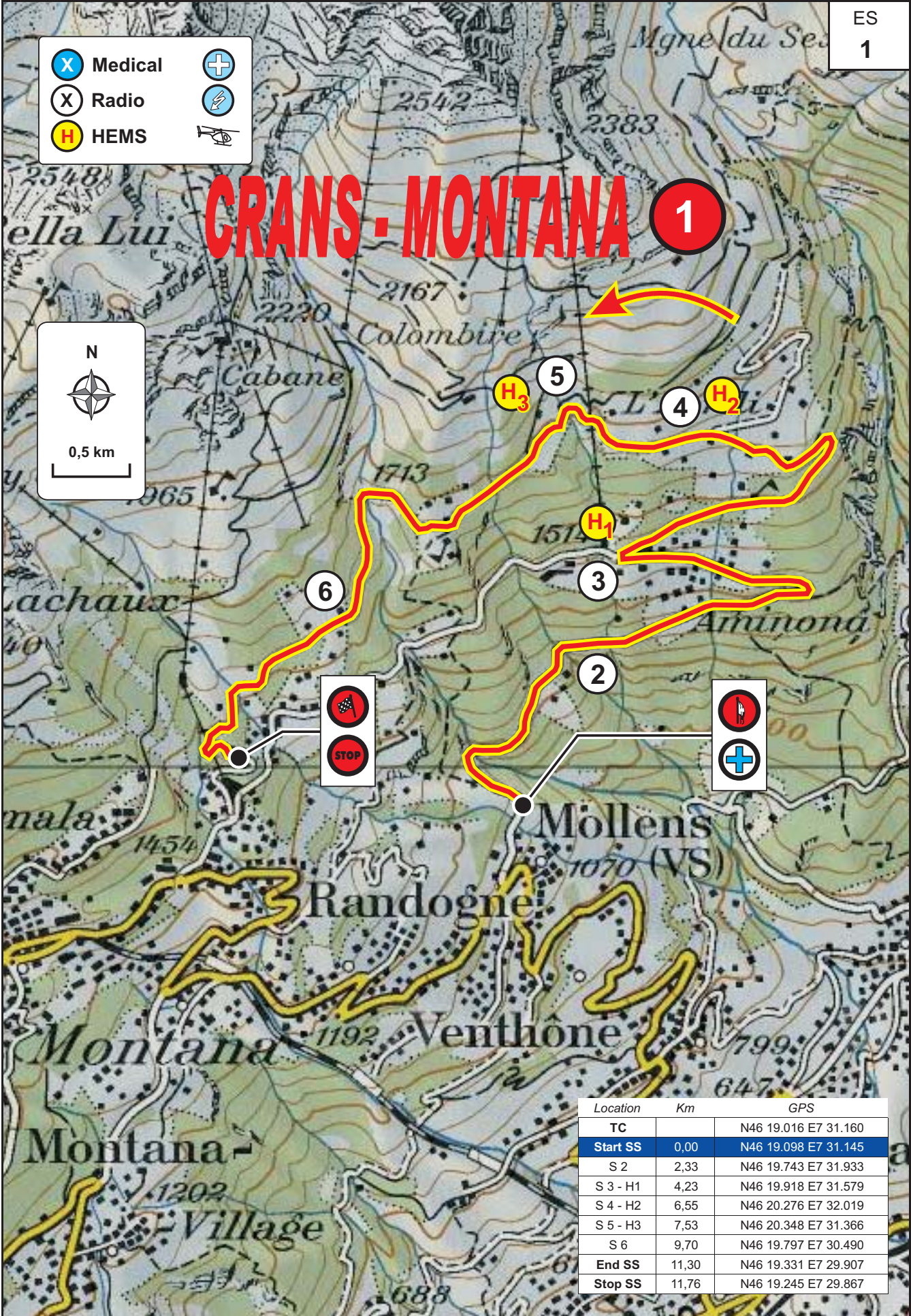


	Medical	
	Radio	
	HEMS	

# GRANS - MONTANA 1

N

0,5 km

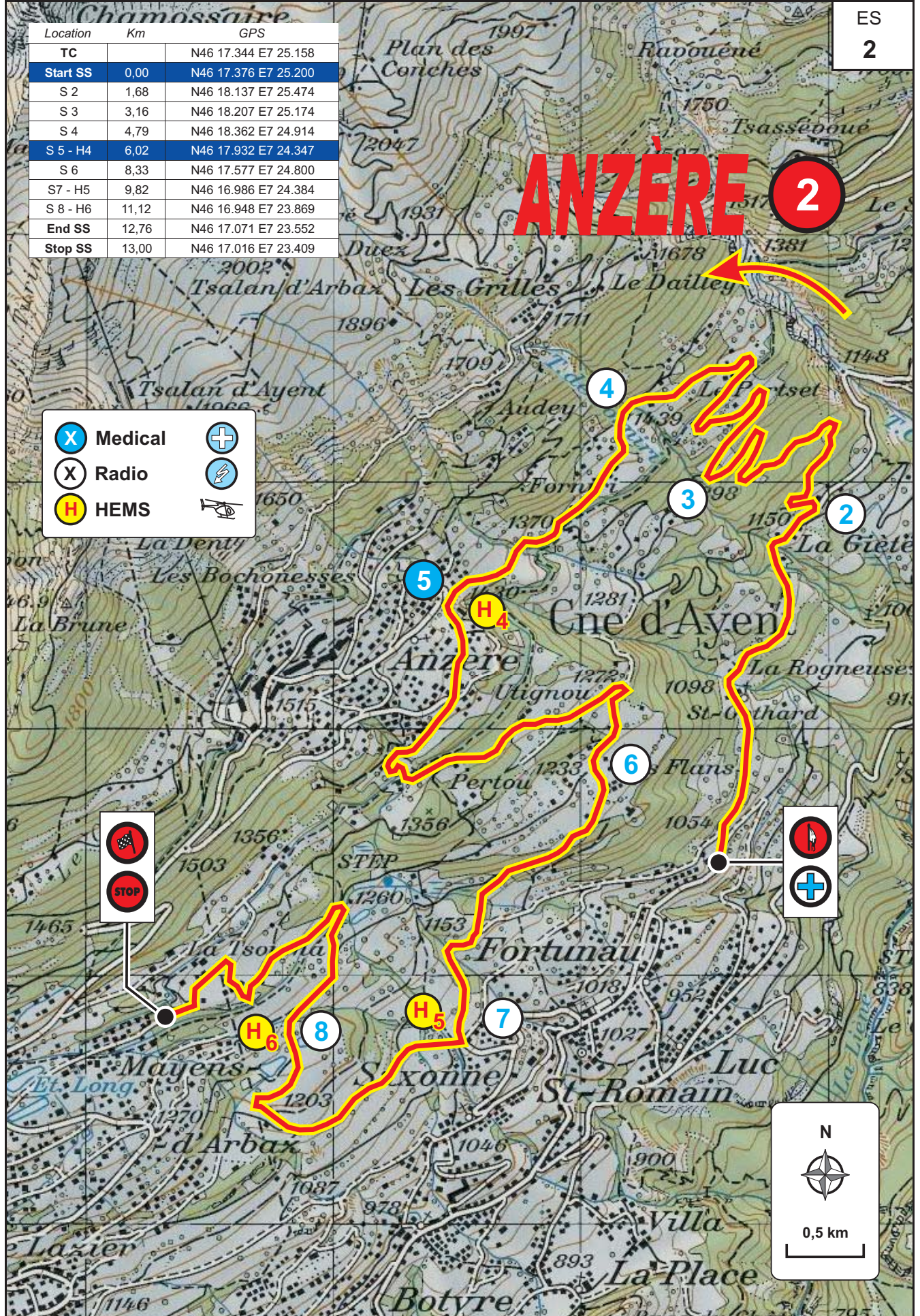


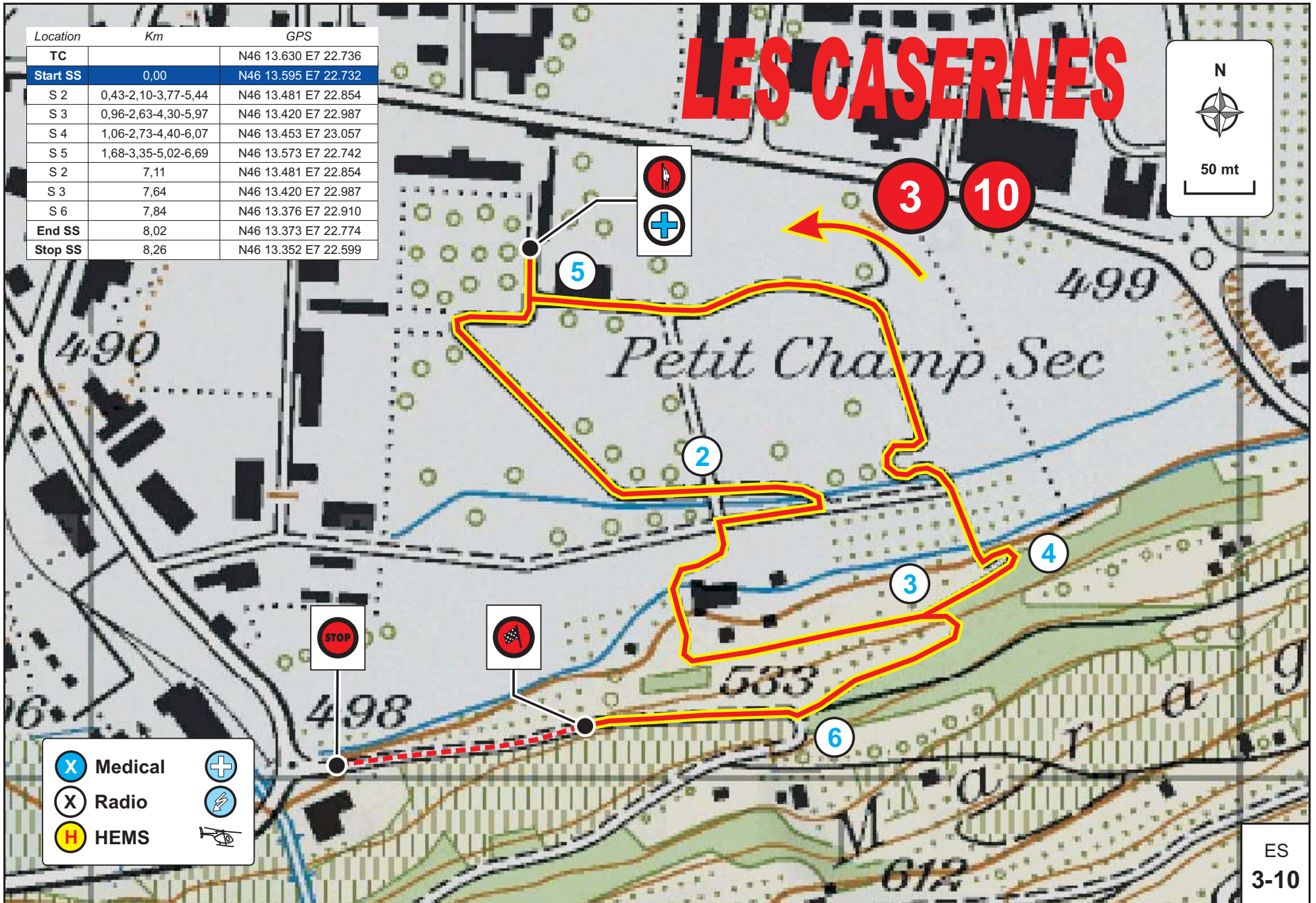
Location	Km	GPS
TC		N46 19.016 E7 31.160
Start SS	0,00	N46 19.098 E7 31.145
S 2	2,33	N46 19.743 E7 31.933
S 3 - H1	4,23	N46 19.918 E7 31.579
S 4 - H2	6,55	N46 20.276 E7 32.019
S 5 - H3	7,53	N46 20.348 E7 31.366
S 6	9,70	N46 19.797 E7 30.490
End SS	11,30	N46 19.331 E7 29.907
Stop SS	11,76	N46 19.245 E7 29.867

Location	Km	GPS
TC		N46 17.344 E7 25.158
Start SS	0,00	N46 17.376 E7 25.200
S 2	1,68	N46 18.137 E7 25.474
S 3	3,16	N46 18.207 E7 25.174
S 4	4,79	N46 18.362 E7 24.914
S 5 - H4	6,02	N46 17.932 E7 24.347
S 6	8,33	N46 17.577 E7 24.800
S7 - H5	9,82	N46 16.986 E7 24.384
S 8 - H6	11,12	N46 16.948 E7 23.869
End SS	12,76	N46 17.071 E7 23.552
Stop SS	13,00	N46 17.016 E7 23.409

# ANZÈRE 2

	Medical	
	Radio	
	HEMS	





Location	Km	GPS
TC		N46 13.630 E7 22.736
Start SS	0,00	N46 13.595 E7 22.732
S 2	0,43-2,10-3,77-5,44	N46 13.481 E7 22.854
S 3	0,96-2,63-4,30-5,97	N46 13.420 E7 22.987
S 4	1,06-2,73-4,40-6,07	N46 13.453 E7 23.057
S 5	1,68-3,35-5,02-6,69	N46 13.573 E7 22.742
S 2	7,11	N46 13.481 E7 22.854
S 3	7,64	N46 13.420 E7 22.987
S 6	7,84	N46 13.376 E7 22.910
End SS	8,02	N46 13.373 E7 22.774
Stop SS	8,26	N46 13.352 E7 22.599



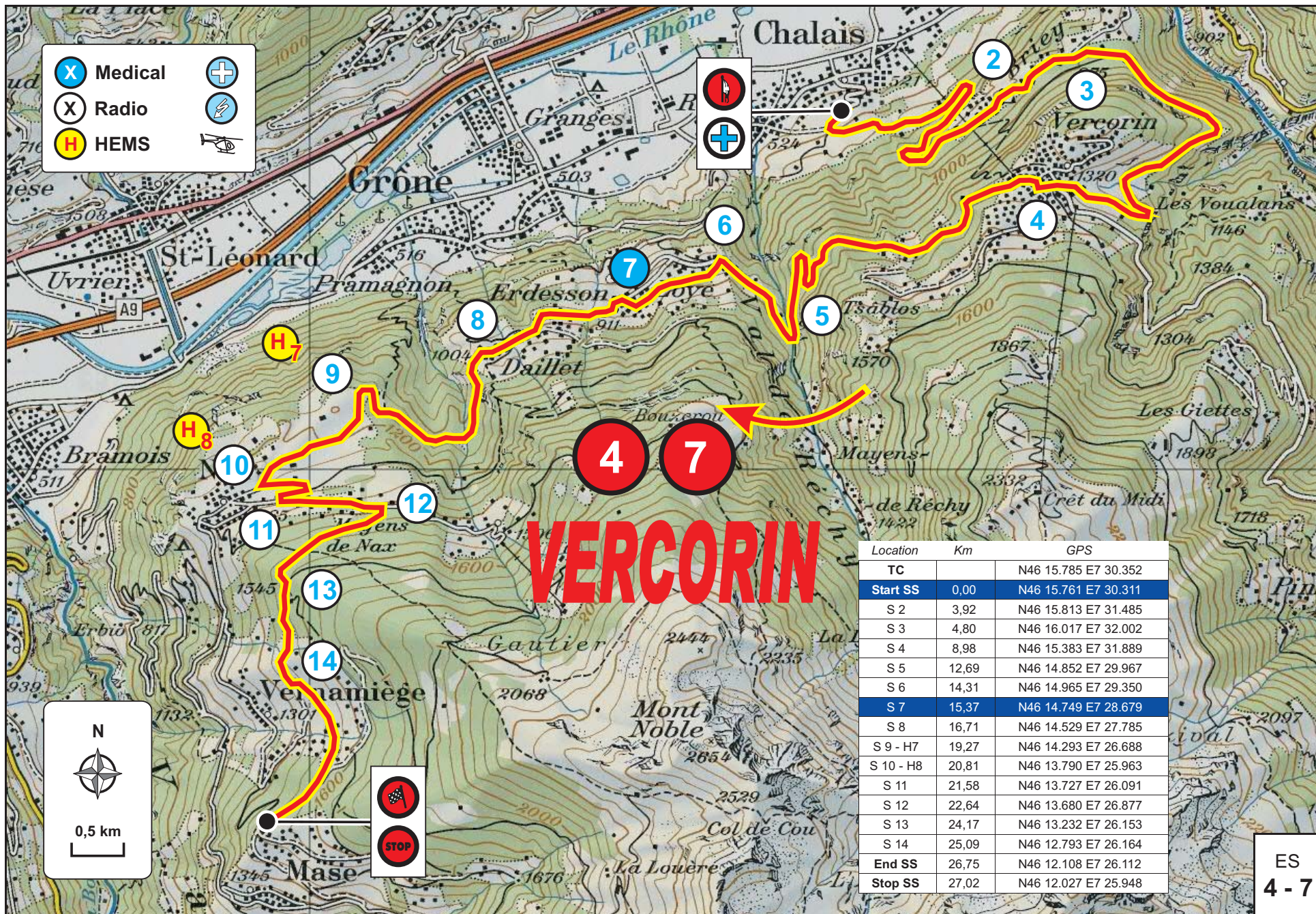
- Medical
- Radio
- HEMS
- 
- 
- 

- 
- 

- 

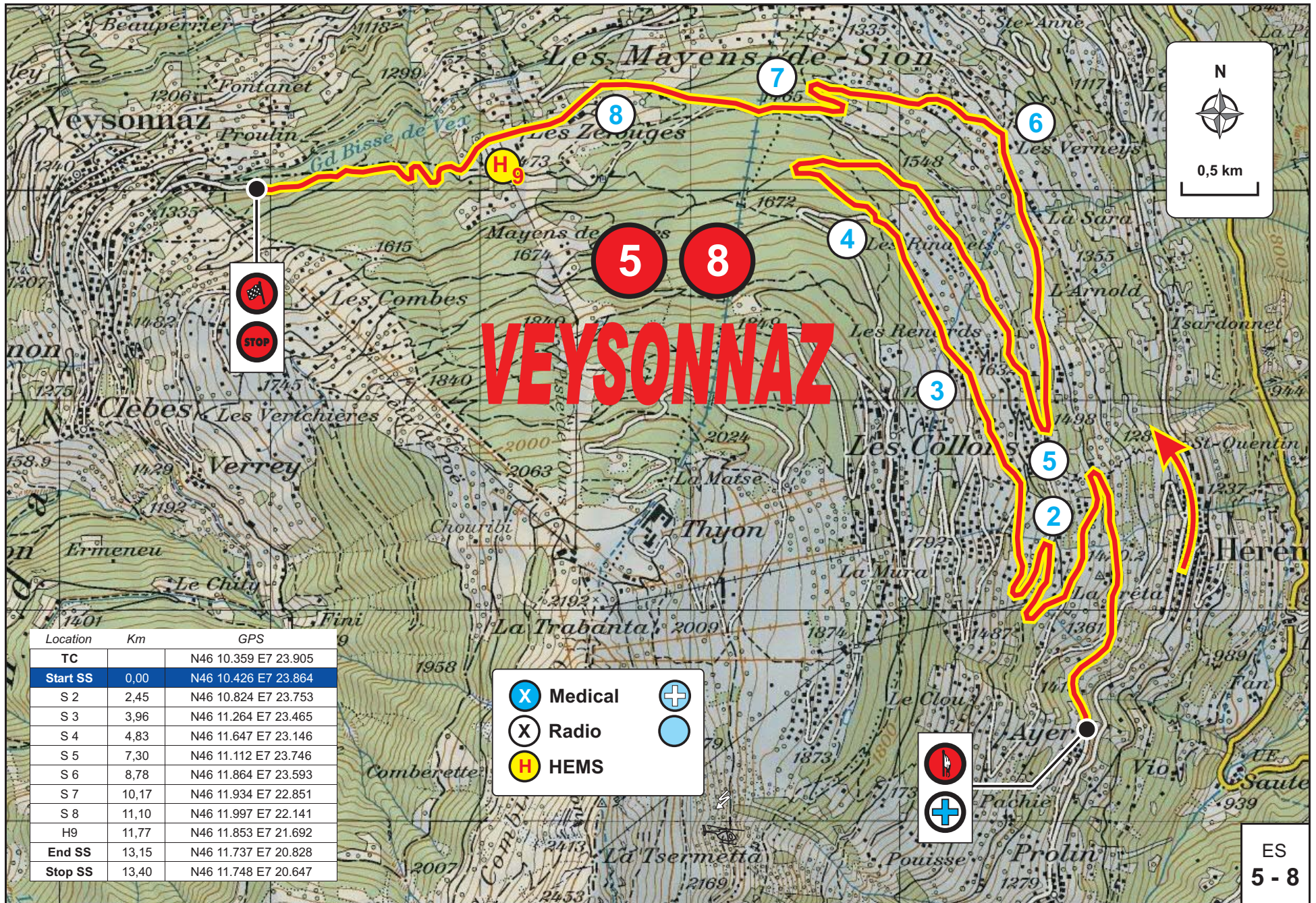
-

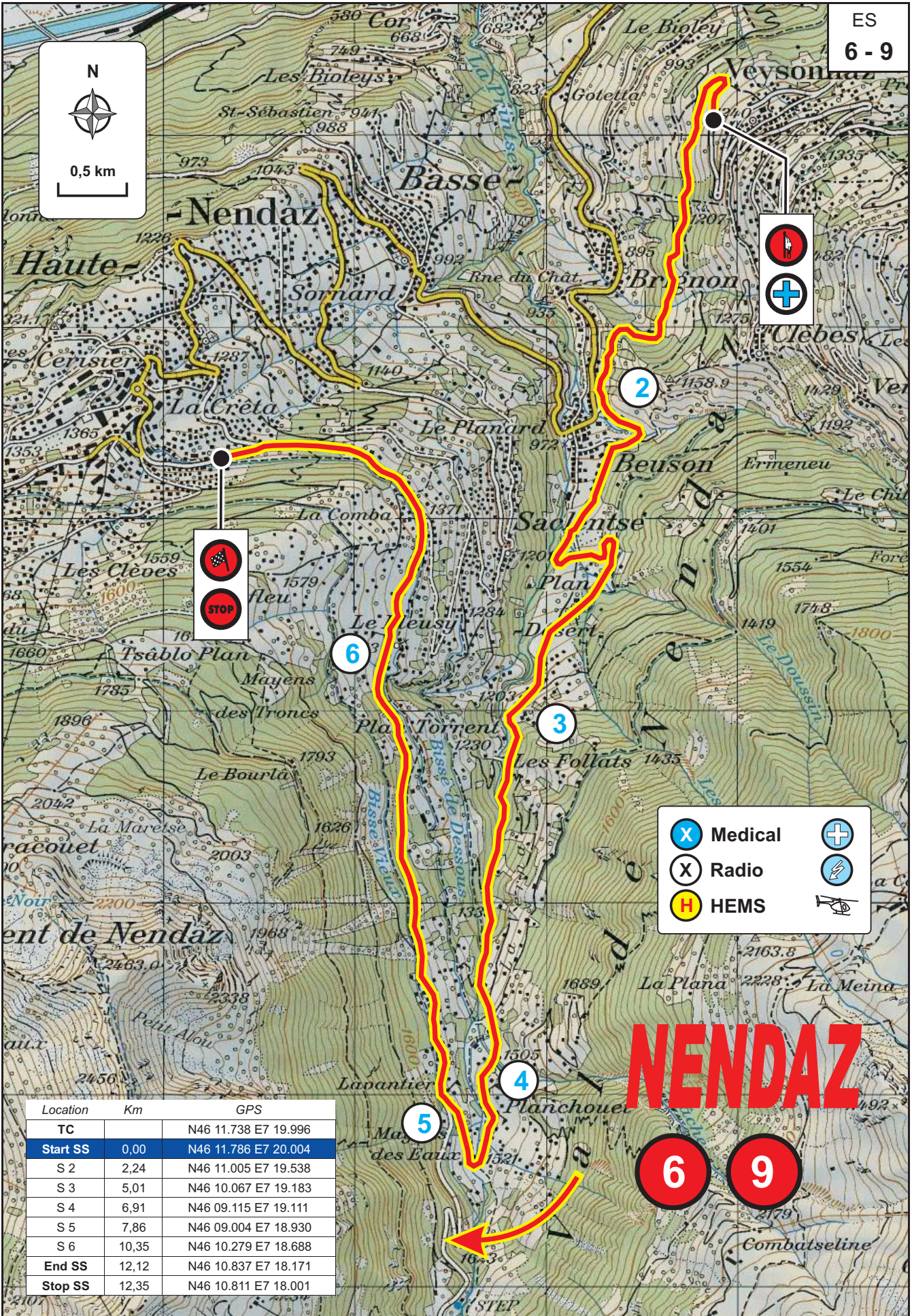




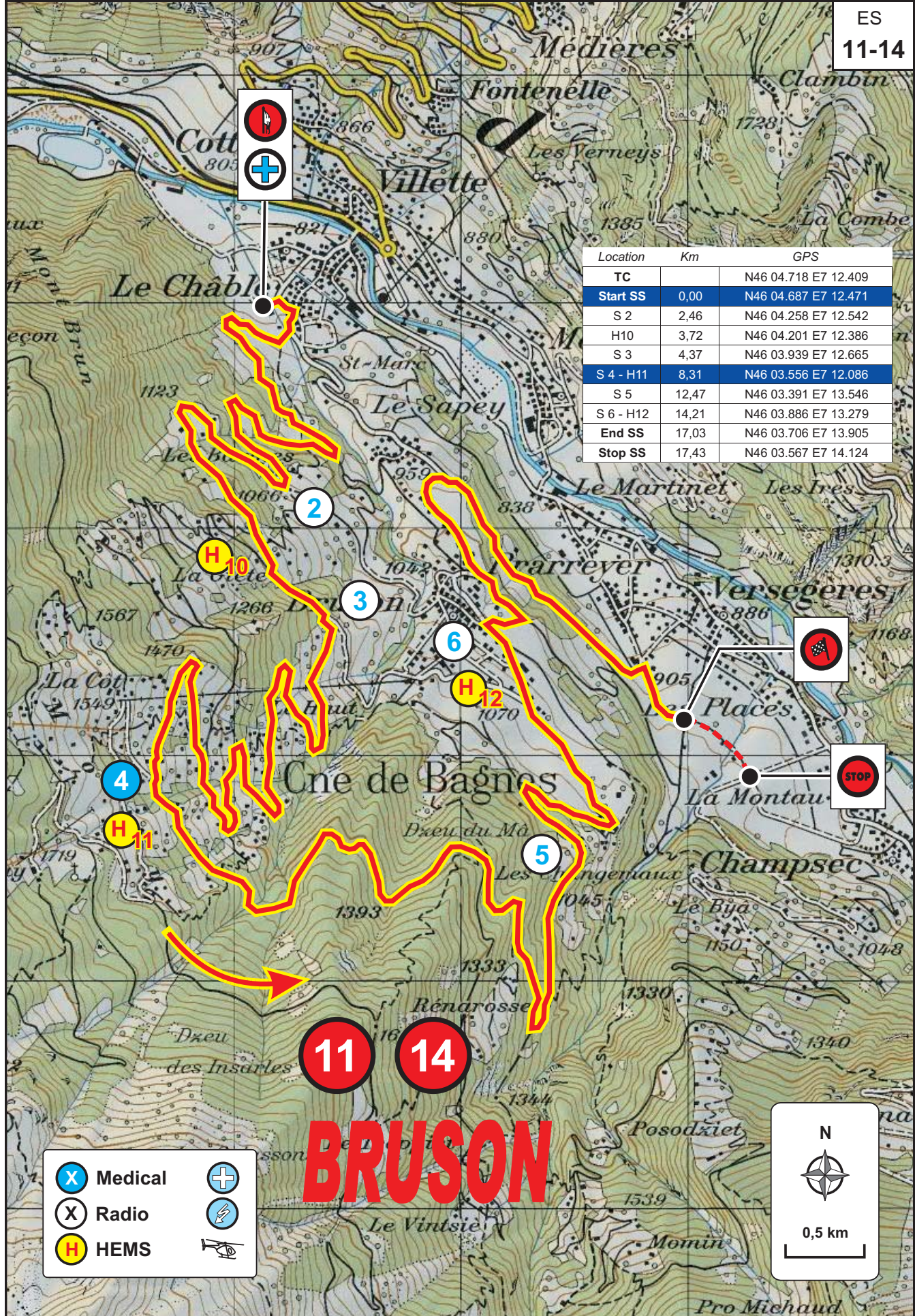
Location	Km	GPS
TC		N46 15.785 E7 30.352
Start SS	0,00	N46 15.761 E7 30.311
S 2	3,92	N46 15.813 E7 31.485
S 3	4,80	N46 16.017 E7 32.002
S 4	8,98	N46 15.383 E7 31.889
S 5	12,69	N46 14.852 E7 29.967
S 6	14,31	N46 14.965 E7 29.350
S 7	15,37	N46 14.749 E7 28.679
S 8	16,71	N46 14.529 E7 27.785
S 9 - H7	19,27	N46 14.293 E7 26.688
S 10 - H8	20,81	N46 13.790 E7 25.963
S 11	21,58	N46 13.727 E7 26.091
S 12	22,64	N46 13.680 E7 26.877
S 13	24,17	N46 13.232 E7 26.153
S 14	25,09	N46 12.793 E7 26.164
End SS	26,75	N46 12.108 E7 26.112
Stop SS	27,02	N46 12.027 E7 25.948

ES  
4 - 7



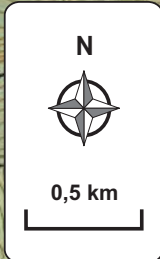


Location	Km	GPS
TC		N46 11.738 E7 19.996
Start SS	0,00	N46 11.786 E7 20.004
S 2	2,24	N46 11.005 E7 19.538
S 3	5,01	N46 10.067 E7 19.183
S 4	6,91	N46 09.115 E7 19.111
S 5	7,86	N46 09.004 E7 18.930
S 6	10,35	N46 10.279 E7 18.688
End SS	12,12	N46 10.837 E7 18.171
Stop SS	12,35	N46 10.811 E7 18.001



# BRUSSON

- Medical
- Radio
- HEMS
- 
- 
- 





# CROIX-DE-CŒUR

12

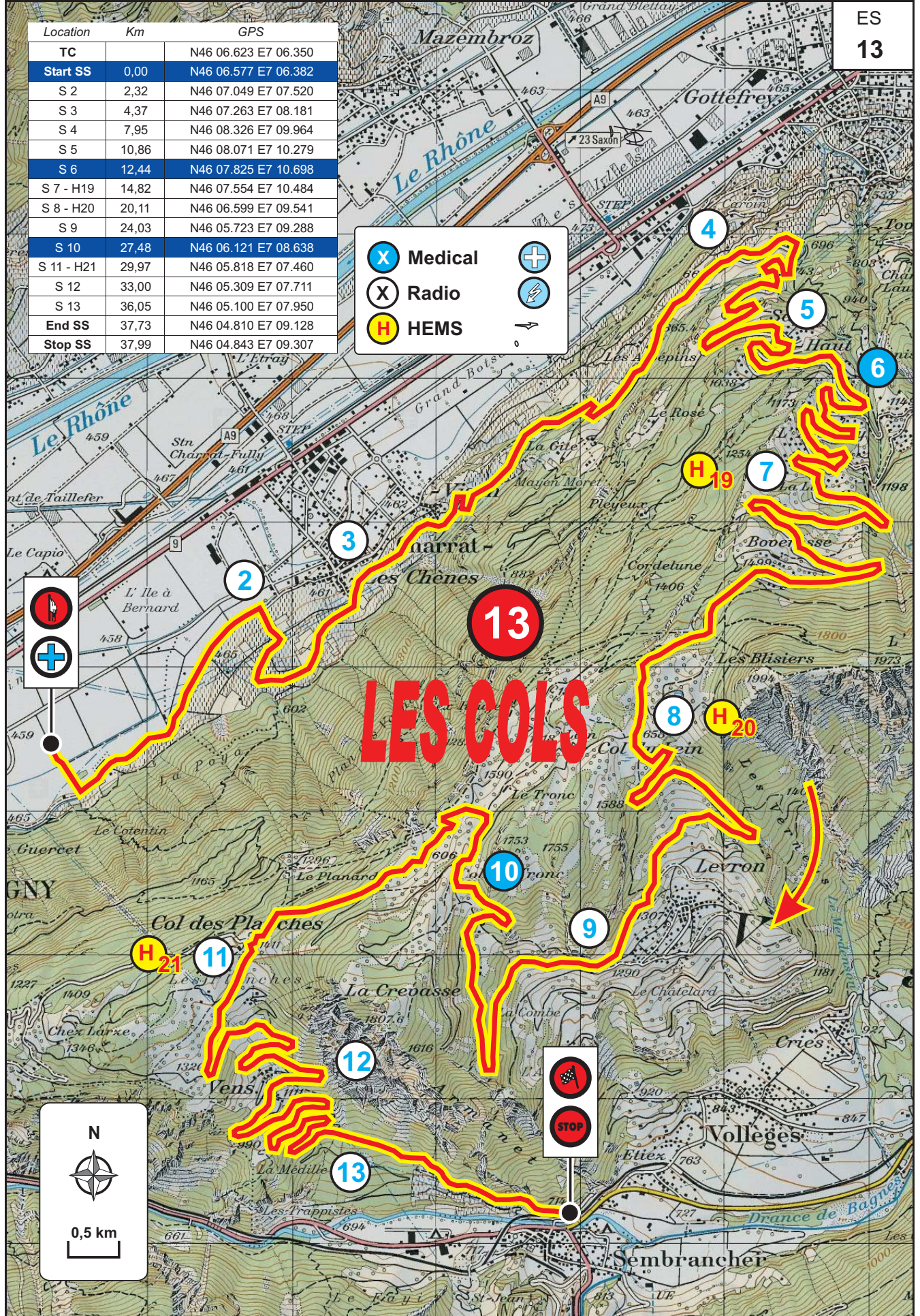
Location	Km	GPS
TC		N46 05.616 E7 13.350
Start SS	0,00	N46 05.563 E7 13.527
S 2	3,40	N46 04.352 E7 14.449
S 3	6,65	N46 04.402 E7 14.889
S 4 - H13	10,63	N46 04.256 E7 16.044
S 5 - H14	13,93	N46 04.789 E7 15.930
S 6 - H15	15,89	N46 05.437 E7 15.167
S 7	18,36	N46 06.230 E7 14.905
S 8	19,85	N46 05.551 E7 14.602
S 9 - H16	20,90	N46 06.087 E7 14.538
S 10	23,25	N46 06.968 E7 13.740
S 11 - H17	25,08	N46 07.307 E7 13.944
S 12 - H18	28,32	N46 07.907 E7 14.220
End SS	31,48	N46 08.229 E7 14.526
Stop SS	31,79	N46 08.325 E7 14.334



	Medical	
	Radio	
	HEMS	

Location	Km	GPS
TC		N46 06.623 E7 06.350
Start SS	0,00	N46 06.577 E7 06.382
S 2	2,32	N46 07.049 E7 07.520
S 3	4,37	N46 07.263 E7 08.181
S 4	7,95	N46 08.326 E7 09.964
S 5	10,86	N46 08.071 E7 10.279
S 6	12,44	N46 07.825 E7 10.698
S 7 - H19	14,82	N46 07.554 E7 10.484
S 8 - H20	20,11	N46 06.599 E7 09.541
S 9	24,03	N46 05.723 E7 09.288
S 10	27,48	N46 06.121 E7 08.638
S 11 - H21	29,97	N46 05.818 E7 07.460
S 12	33,00	N46 05.309 E7 07.711
S 13	36,05	N46 05.100 E7 07.950
End SS	37,73	N46 04.810 E7 09.128
Stop SS	37,99	N46 04.843 E7 09.307

X Medical +  
X Radio ⚡  
H HEMS ↗



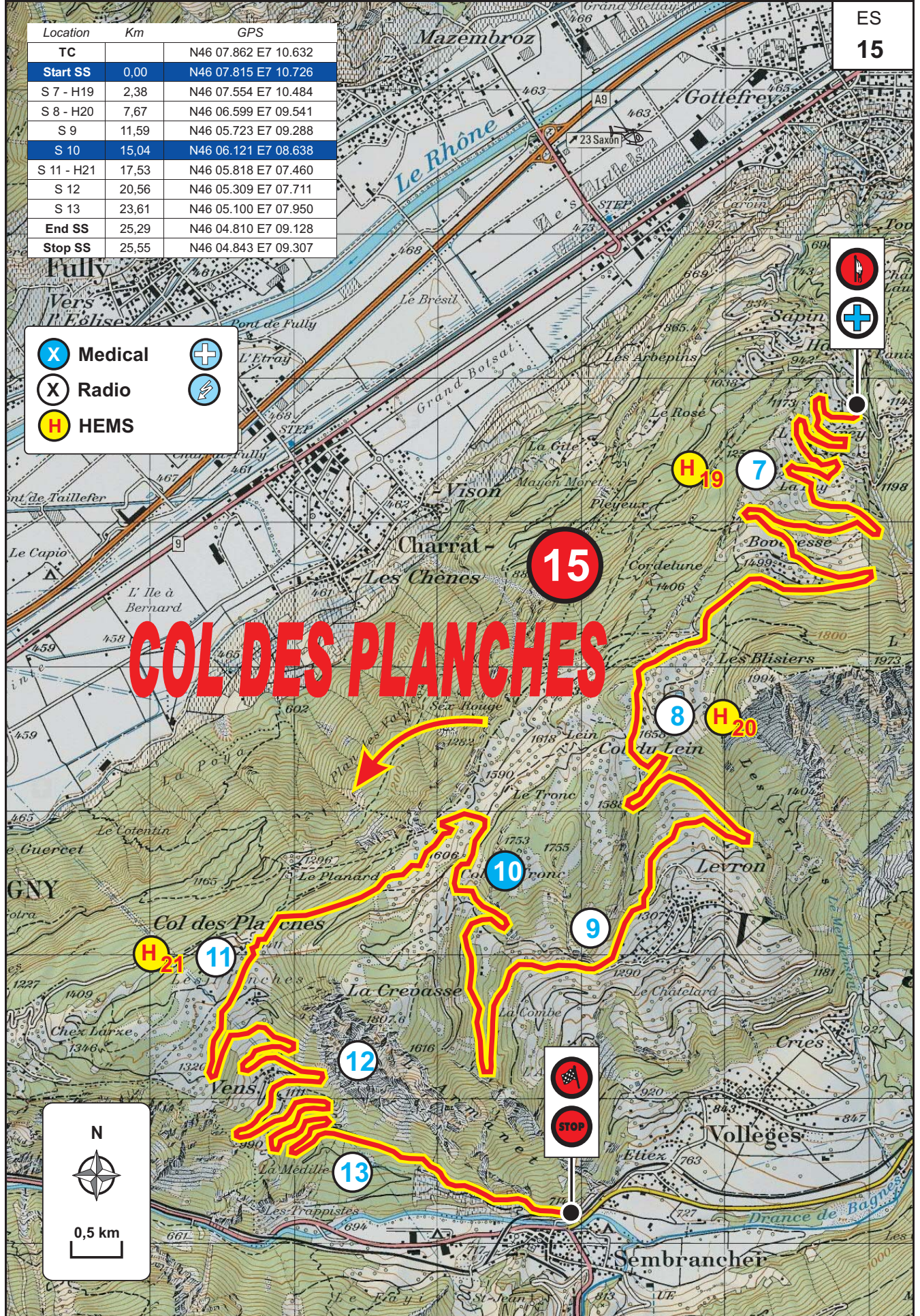
# LES COLS

Location	Km	GPS
TC		N46 07.862 E7 10.632
Start SS	0,00	N46 07.815 E7 10.726
S 7 - H19	2,38	N46 07.554 E7 10.484
S 8 - H20	7,67	N46 06.599 E7 09.541
S 9	11,59	N46 05.723 E7 09.288
S 10	15,04	N46 06.121 E7 08.638
S 11 - H21	17,53	N46 05.818 E7 07.460
S 12	20,56	N46 05.309 E7 07.711
S 13	23,61	N46 05.100 E7 07.950
End SS	25,29	N46 04.810 E7 09.128
Stop SS	25,55	N46 04.843 E7 09.307

X Medical     +  
X Radio     ⚡  
H HEMS

⚡  
+

# COL DES PLANCHES



Location	Km	GPS
TC		N46 05.616 E7 13.350
Start SS	0,00	N46 05.563 E7 13.527
S 2	3,40	N46 04.352 E7 14.449
S 3	6,65	N46 04.402 E7 14.889
S 4 - H13	10,63	N46 04.256 E7 16.044
S 5 - H14	13,93	N46 04.789 E7 15.930
S 6 - H15	15,89	N46 05.437 E7 15.167
S 7	18,36	N46 06.230 E7 14.905
S 8	19,85	N46 05.551 E7 14.602
End SS	20,46	N46 05.849 E7 14.594
Stop SS	20,67	N46 05.980 E7 14.604

	Medical	
	Radio	
	HEMS	

